

Máximus Winter O-Camp

Professional orienteering training camp in Spain

www.maximusocamp.com

STAGE-1

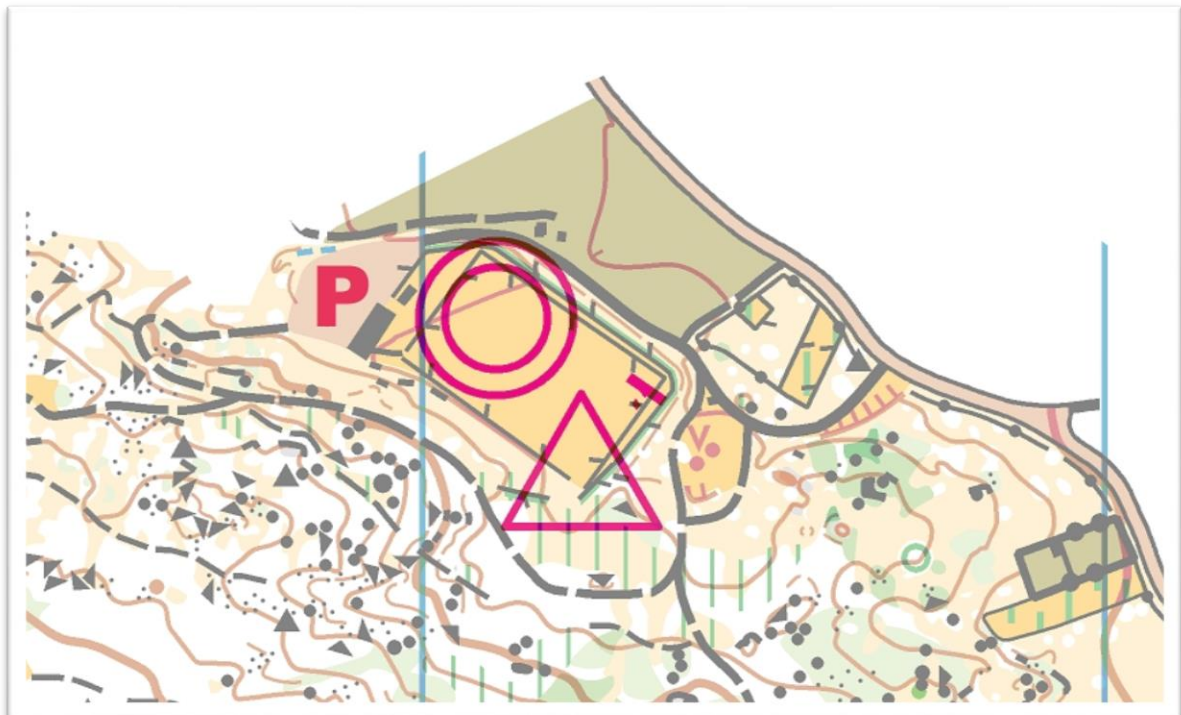
DATE	TYPE	MAP
17 th March 2020	Interval	Pinar de Juanín

Parking coordinates: [40.404568,-4.775291](https://www.google.com/maps/place/40.404568,-4.775291)

Distance Parking-Start: 100m (visible from the parking).

Start: **Mass start at 11.00am** (in case that the training will be very crowded, different mass starts will be organised every 5 minutes).

LENGTH	CLIMBING	CONTROLS	FORKING	SCALE
3,9 km (4 intervals)	180m	18	Yes	1/7500



Máximus Winter O-Camp

Professional orienteering training camp in Spain

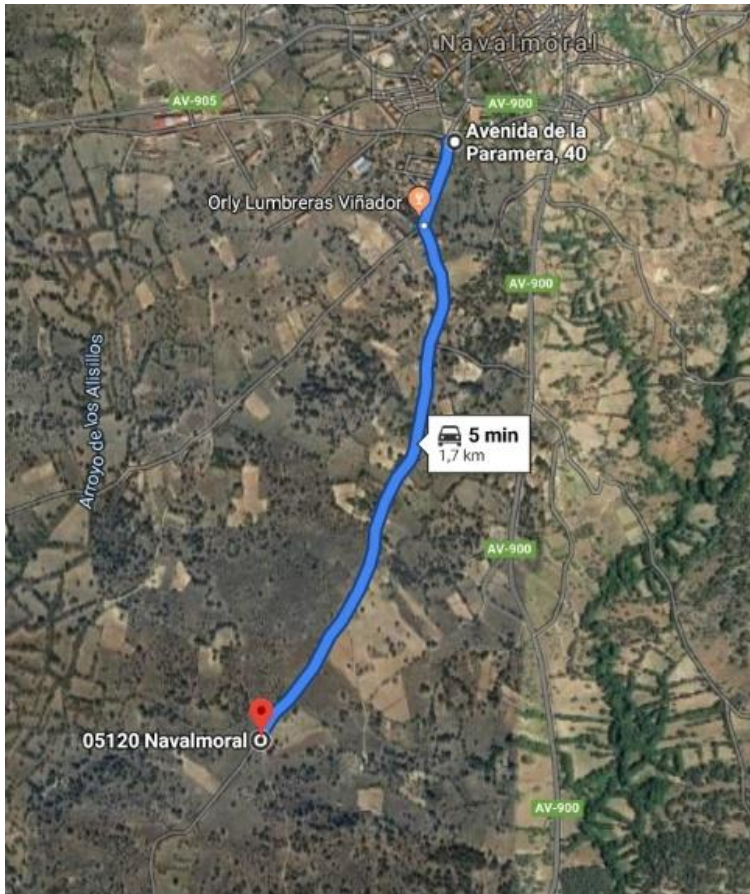
www.maximusocamp.com

SPORTIDENT TRAININGS

WEEK- 12

STAGE-2

DATE	TYPE	MAP
18th March 2020	First leg relay	El Cogote



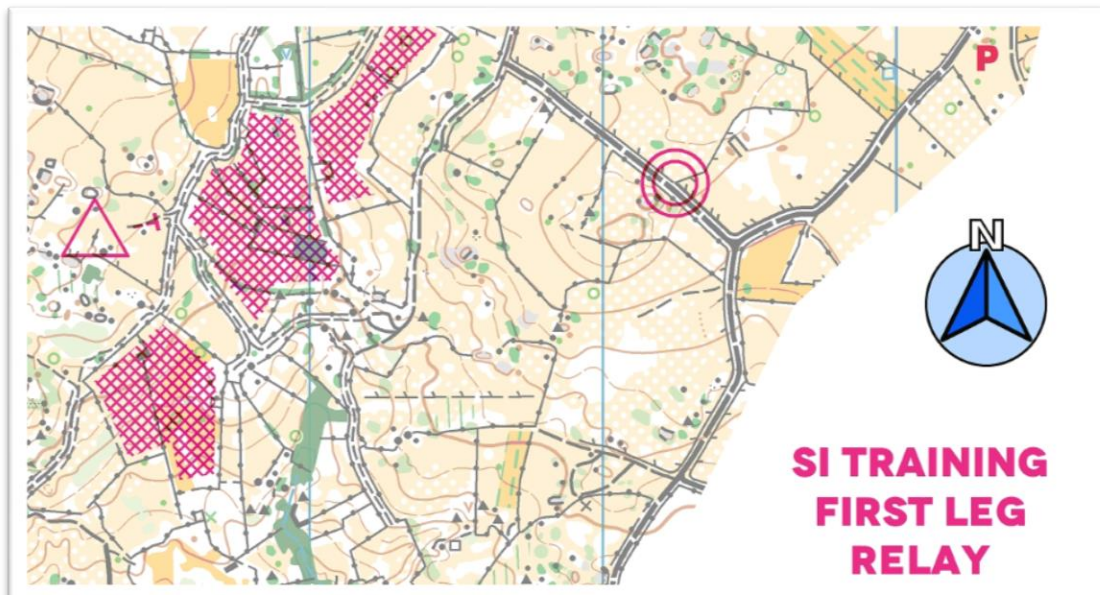
Parking coordinates: [40.442590,-4.776111](https://www.google.com/maps/place/40.442590,-4.776111)

VERY IMPORTANT!! Follow the indications below to reach the parking (GoogleMaps can offer you an alternative route but it's wrong).

Distance Parking-Start: 1250m (there will be an organised all-together-jogging from the parking to the start at 10.45am).

Start: **Mass start at 11.00am** (all-together-jogging at 10.45).

LENGTH	CLIMBING	CONTROLS	FORKING	SCALE
4,7km	150m	21	Yes	1/7500



Máximus Winter O-Camp

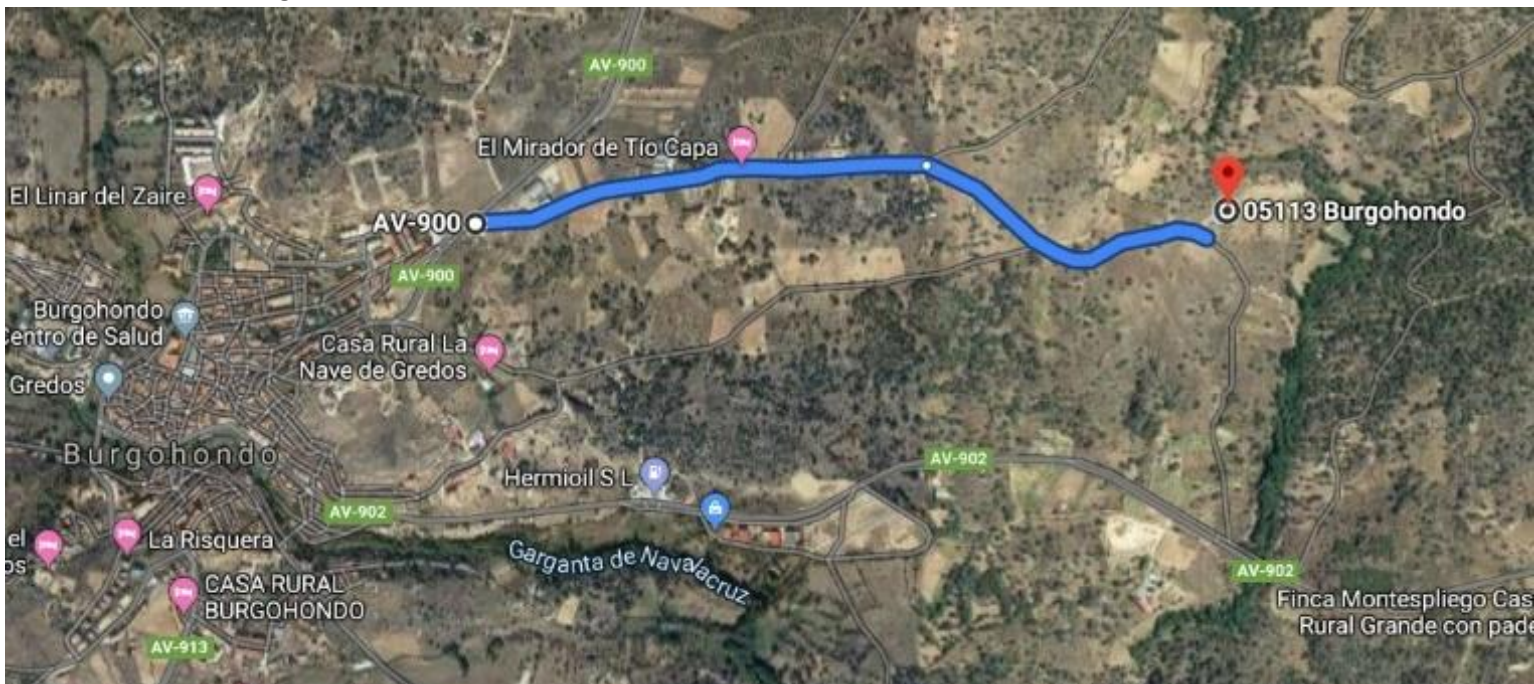
Professional orienteering training camp in Spain

www.maximusocamp.com

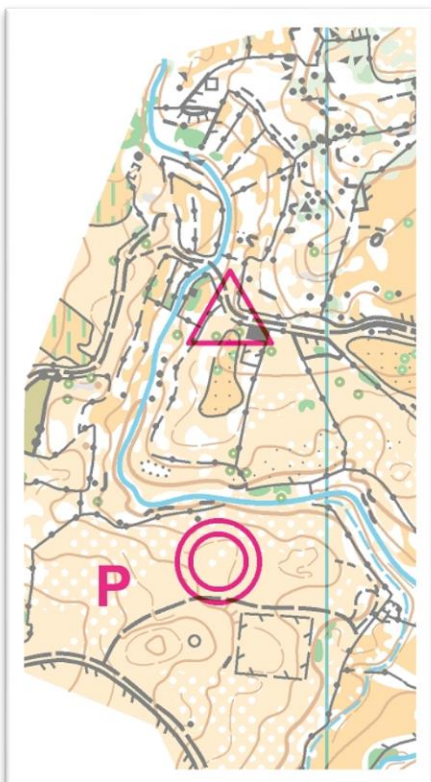
STAGE-3

DATE	TYPE	MAP
19th March 2020	Interval	Burgohondo Este

Parking coordinates: [40.416981,-4.761417](https://www.google.com/maps/place/40.416981,-4.761417)



VERY IMPORTANT!! Follow the indications below to reach the parking (GoogleMaps can offer you an alternative route but it's wrong).



Distance Parking-Start: 150m (visible from the parking).

Start: **Mass start at 11.00am** (in case that the training will be very crowded, different mass starts will be organised every 5 minutes).

LENGTH	CLIMBING	CONTROLS	FORKING	SCALE
4,3 km (4 intervals)	150m	22	Yes	1/10000